

LOTSEARCH REFERENCE
LS000222 ER

REPORT DATE
25 Nov 2022 10:49:18

CLIENT ID
66666666

ADDRESS
65-87 Frederick Street, Broome,
WA 6725

COUNCIL
Shire Of Broome



LOTSEARCH
Spatial Intelligence | Mapping Risk

LOT/PLAN
Lot 322, P072924

Environmental Risk - Contaminated Land Search

Disclaimer:

The purpose of this report is to provide a summary of some of the publicly available environmental risk information, based on the site boundary shown on the maps within this report. The report does not constitute an exhaustive set of all repositories or sources of information available.

You understand that Lotsearch has defined the site boundary by reference to information supplied in the order.

You accept that Lotsearch may amend some of the information supplied in the order to identify the relevant site for the report.

The report is not a substitute for an on-site inspection or review of other available reports and records.

The report is not intended to be, and should not be taken to be, a rating or assessment of the desirability or market value of the property or its features.

You should obtain independent advice before you make any decision based on the information within the report.

A link to the detailed terms applicable to the use of this report is available at the end of this report.



Environmental Risk - Contaminated Land Search

ADDRESS
65-87 Frederick Street, Broome,
WA 6725



- This report provides information sourced from freely available, public registers held by state environmental regulators and certain federal government agencies.
- Land contamination can contain substances that harm human health and the environment and these may migrate across property boundaries. Search results are provided for your property and the surrounding 100m.
- Search results are categorised below, with search results and a site map provided on the following pages.

HOW THIS REPORT HELPS

- Be informed of potential contamination issues - this search simplifies access to multiple government information sources
- Contamination risk is an important consideration in land-use planning, development matters and property valuations and transactions
- Delays and clean-up costs from land contamination can be high - be prepared with early information that supports your due diligence
- Be aware of potential problems from neighbouring properties - contamination ignores property boundaries



1. Contaminated Land Registers

Records Identified

State environmental regulators have registers of known or notified contaminated land. These sites are typically those that pose the greatest environmental risk, and will often be actively managed, regulated or remediated.

WHAT NEXT?

This information in this report is only part of the picture. Other records are held by government agencies, councils and Lotsearch.

- Visit our website or contact our support team to access more Lotsearch products & additional government searches
- Contact an environmental consultant for additional advisory services. Consultants are listed by industry bodies [ALGA](#) , [ACLCA](#) & [EIANZ](#).



2. Regulated Activities

No Records Identified

State regulators issue environmental licences, permits or authorisations, to owners or operators that undertake activities which have a potential risk to human health or the environment. Conditions on these licences can relate to pollution prevention, control, and monitoring.



3. Contamination Investigations

Records Identified

Government departments may undertake or enforce investigations into specific or suspected contamination issues. For example, investigation or management programs maybe undertaken at airports or defence sites suspected of PFAS contamination. Further information on PFAS can be accessed [here](#).




4. Other Contamination Issues

No Records Identified

Government registers can identify other contamination issues. These registers can include but are not limited to pollution, penalty or clean up notices, and records that indicate restrictions on the use of groundwater.

 support@lotsearch.com.au

 +61 (02) 8287 0680

 lotsearch.com.au



Site Map

65-87 Frederick Street, Broome, WA 6725

LOTSEARCH REFERENCE




LS000222 ER

REPORT DATE

25 Nov 2022



LEGEND

-  Site Boundary
-  Search Area
-  Search Results

Data Source Aerial Imagery:
© Aerometrex Pty Ltd





Search Results

ADDRESS
65-87 Frederick Street, Broome,
WA 6725

The following table contains records that were identified specifically for your property, or areas or features covering your property:

Map ID	Record Type	Category (Page 2)	Name	Location	Activity	Further Info	Status	Reference
	No records for your property were identified							

The following table contains records that were identified in the surrounding search area (100m):

Map ID	Record Type	Category (Page 2)	Name	Location	Activity	Further Info	Status	Reference
1	DWER Contaminated Sites Database	1		LOT 2604 ON PLAN 189084		Report Link	Remediated for restricted use, Current Contaminated Sites Database	12926
2	AirServices PFAS Investigation or Management Area	3	Broome Airport			Document Link	Investigations complete.	4

The following table contains records that could not be located to a specific property, feature or area. These records have been mapped to a road corridor or suburb within this report's search area, but may relate to a more specific property including the property in this report:

Map ID	Record Type	Category (Page 2)	Name	Location	Activity	Further Info	Status	Reference
	No records were identified							



Data Sources

The results in this report are based upon the following datasets only:

Dataset Name	Data Source	Lotsearch Update Date
Contaminated Sites Database	WA Department of Water and Environmental Regulation (DWER)	01/11/2022
Licences and Works Approvals	WA Department of Water and Environmental Regulation (DWER)	07/11/2022
Defence 3 Year Regional Contamination Investigation Program	Department of Defence	02/09/2022
Airservices Australia National PFAS Management Program	Airservices Australia	09/11/2022
Defence PFAS Investigation & Management Program - Investigation Sites	Department of Defence	09/11/2022
Defence PFAS Investigation & Management Program - Management Sites	Department of Defence	09/11/2022
Site Management Plans	WA Department of Water and Environmental Regulation (DWER)	19/10/2022

Useful Contacts

Lotsearch Pty Ltd
www.lotsearch.com.au
support@lotsearch.com.au
(02) 8287 0680

WA Environmental Protection Authority (EPA)
www.epa.wa.gov.au
info.epa@dwer.wa.gov.au
8 6364 7000

Shire Of Broome
www.broome.wa.gov.au
shire@broome.wa.gov.au
(08) 9191 3456

[Click for USE OF REPORT - APPLICABLE TERMS](#)